

GREG HERRETT, CAO – TRAVEL CLAIM SUMMARY	
NSFM / NSTIR Joint Roads / Meet with Legal Counsel – Bedford/Halifax – January 8, 2021	
Travel Claim	\$172.54
Accommodations	
Registration	

**TOWN OF AMHERST
TRAVEL EXPENSE CLAIM**



** Fill in Shaded Areas Only

Type of Claim, please circle:

Travel Expense or Travel Advance

CLAIMANT: Greg Herratt, CAO

DEPARTMENT: Executive Office

DATES: 08-Jan-21

PURPOSE OF EXPENSE: NSFM / NSTIR Joint Roads Committee / meet with leave council

EXPENSES PAID BY CLAIMANT:

	Receipt Required:	Dates				Total
		Jan 8/21	Jan 8/21	Jan 8/21		
Transportation						
Destination		Bedford	Halifax	Springhill		Mileage /Km
Mileage (Kms)		171	14.6	182		\$0.4585
Total Mileage		\$ 78.40	\$ 6.69	\$ 83.45	\$ -	\$ 168.54
Parking	Yes	\$ -	\$ -	\$ -	\$ -	\$ -
Tolls	No	\$ 2.00	\$ -	\$ 2.00	\$ -	\$ 4.00
Meals - Cost Incl. Taxes & Gratuity						
Breakfast	No	\$ 12.00	\$ -	\$ -	\$ -	\$ -
Lunch	No	\$ 17.00	\$ -	\$ -	\$ -	\$ -
Dinner	No	\$ 26.00	\$ -	\$ -	\$ -	\$ -
Total Meals		\$ -	\$ -	\$ -	\$ -	\$ -
Accommodations	Yes	\$ -	\$ -	\$ -	\$ -	\$ -
Other	Yes	\$ -	\$ -	\$ -	\$ -	\$ -
TOTAL EXPENSES PAID BY CLAIMANT						\$ 172.54
Less Travel Advance						\$ -
TOTAL EXPENSES DUE TO CLAIMANT						\$ 172.54 (a)

SAP CODING:
 G/L 6030
 Cost Center EXEC
 Work Order 1-034
 Vendor Number 101056

19-17119

EVENT EXPENSES PAID BY TOWN (COPIES OF INVOICES MUST BE ATTACHED):

Description of Event Expenses	Payment Method (Town Credit Card, Town Cheque)	Reference # (Purchase Order #, EE Named on Town Credit Card)	Total Cost (incl HST)
Accommodations			
Event Registration Fee			
Airfare			
Other			

TOTAL EXPENSES PAID BY TOWN \$ - (b)

TOTAL COST OF EVENT: \$ 172.54 (a + b)

Signature of Claimant: [Signature]

Employee Acknowledge Document on File for Current Fiscal Year (circle one): Yes or No

Conforms to Expense Reimbursement Policy # 3000-07:

Approved By: [Signature]

Date: JAN 28/21



93 Herrett Rd, Springhill, NS B0M 1X0 to 107
Oakmount Dr, Bedford, NS B4A 2W2

Drive 171 km, 1 hr 41 min

93 Herrett Rd

Springhill, NS B0M 1X0

**Get on Trans-Canada Hwy/NS-104 E in Cumberland, Subd. C
from Nova Scotia Trunk 2 N and NS-142 N**


8 min (9.2 km)

- ↑ 1. Head north on Herrett Rd toward Starr St
400 m
- ↘ 2. Turn right onto McGee Street Extension
130 m
- ↘ 3. Turn right onto Nova Scotia Trunk 2 N
350 m
- ↙ 4. Turn left to stay on Nova Scotia Trunk 2 N
1.0 km
- ↙ 5. Turn left to stay on Nova Scotia Trunk 2 N (signs
for NS-2 W/NS-321/NS-142/Springhill
Junction/Amherst)
950 m
- ↘ 6. Turn right onto NS-142 N (signs for NS-104/Trans
Canada Highway/Amherst/Truro)
6.0 km
- ↗ 7. Turn right onto the Trans Canada Hwy/Nova
Scotia 104 E ramp to Truro/Halifax
300 m

**Follow Trans-Canada Hwy/NS-104 E and NS-102 S to Nova
Scotia Trunk 1 E/NS-1 E in Lower Sackville. Take exit 4A
from NS-102 S**




1 hr 30 min (160 km)

- ↗ 8. Merge onto Trans-Canada Hwy/NS-104 E
⚠ Toll road
76.0 km
- ↘ 9. Take exit 15 for NS-102 toward Halifax/Truro
850 m
- ↑ 10. Continue onto NS-102 S
74.1 km
- ↘ 11. Keep right at the fork to stay on NS-102 S, follow
signs for NS-101/NS-
103/Halifax/Bedford/Sackville
9.0 km

-  12. Take exit 4A to merge onto Nova Scotia Trunk 1 E/NS-1 E toward NS-2/NS-7/Bedford/Dartmouth
300 m

Continue on Nova Scotia Trunk 1 E/NS-1 E. Drive to Oakmount Dr in Bedford

2 min (1.2 km)

-  13. Merge onto Nova Scotia Trunk 1 E/NS-1 E
750 m
-  14. Turn left onto Oakmount Dr
 Destination will be on the right
450 m

107 Oakmount Dr

Bedford, NS B4A 2W2

These directions are for planning purposes only. You may find that construction projects, traffic, weather, or other events may cause conditions to differ from the map results, and you should plan your route accordingly. You must obey all signs or notices regarding your route.



107 Oakmount Dr, Bedford, NS B4A 2W2 to Purdy's Wharf, Halifax, NS B3J 3N2

Drive 14.6 km, 20 min

107 Oakmount Dr

Bedford, NS B4A 2W2

- ↑ 1. Head south on Oakmount Dr toward Rosewood Ct
1 min (450 m)

Follow Nova Scotia Trunk 7 E to Albro Lake Rd in Dartmouth
12 min (9.5 km)

- ↶ 2. Turn left onto Nova Scotia Trunk 1 E
500 m
- ↑ 3. Continue onto Bedford Hwy/Nova Scotia Trunk 2 S
270 m
- ↶ 4. Turn left onto Dartmouth Rd/Nova Scotia Trunk 7 E
Continue to follow Nova Scotia Trunk 7 E
6.3 km
- ↷ 5. Slight right onto Windmill Rd/Nova Scotia Trunk 7 E (signs for Windmill Road/Nova Scotia 7 Trunk (East)/Downtown)
2.4 km

Take Wyse Rd, Angus L. Macdonald Bridge, Barrington St and Upper Water St to Purdys Ln in Halifax

8 min (4.6 km)

- ↶ 6. Turn left onto Albro Lake Rd
270 m
- ↷ 7. Turn right onto Wyse Rd
1.0 km
- ↷ 8. Use the right 2 lanes to turn right onto Angus L. Macdonald Bridge
Toll road
1.6 km
- ↷ 9. Turn right onto the ramp to Barrington Street
Toll road
21 m
- ↷ 10. Sharp right onto North St
110 m
- ↷ 11. Slight right toward Barrington St
67 m
- ↶ 12. Slight left onto Barrington St
750 m

- ↩ 13. Turn left onto Provo Wallis Ave/Upper Water St
 - ⓘ Continue to follow Upper Water St
 - 400 m
- ↩ 14. Turn left to stay on Upper Water St
 - 270 m
- ↩ 15. Turn left onto Purdys Ln
 - ⓘ Destination will be on the right
 - 100 m

Purdy's Wharf

Halifax, NS B3J 3N2

These directions are for planning purposes only. You may find that construction projects, traffic, weather, or other events may cause conditions to differ from the map results, and you should plan your route accordingly. You must obey all signs or notices regarding your route.



Purdy's Wharf, Halifax, NS B3J 3N2 to 93 Herrett Rd, Springhill, NS B0M 1X0

Drive 182 km, 1 hr 54 min

Purdy's Wharf

Halifax, NS B3J 3N2

Take Barrington St, Angus L. Macdonald Bridge/Macdonald Bridge and Victoria Rd/Victoria Rd Ext/NS-322 N to Woodland Ave/NS-118 in Dartmouth

8 min (4.3 km)

- ↑ 1. Head north on Purdys Ln toward Upper Water St
170 m
- ↘ 2. Turn right onto Upper Water St
190 m
- ↘ 3. Turn right to stay on Upper Water St
350 m
- ↘ 4. Turn right onto Barrington St
550 m
- ⤴ 5. Use the right lane to merge onto Angus L. Macdonald Bridge/Macdonald Bridge via the ramp to Dartmouth
2.0 km
- ⚠ Toll road
- ↑ 6. Continue onto Nantucket Ave
500 m
- ↶ 7. Turn left onto Victoria Rd/Victoria Rd Ext/NS-322 N
650 m

Take NS-102 and Trans-Canada Hwy/NS-104 W to NS-142 S in Cumberland, Subd. C. Take exit 5 from Trans-Canada Hwy/NS-104 W

1 hr 36 min (168 km)

- ↘ 8. Turn right onto Woodland Ave/NS-118
Continue to follow NS-118 N
16.4 km
- ⤴ 9. Merge onto NS-102
74.3 km
- ↶ 10. Use the left lane to take exit 15W for Trans-Canada Highway/NS-104 W toward Amherst/New Brunswick
1.7 km
- ⤴ 11. Merge onto Trans-Canada Hwy/NS-104 W
⚠ Toll road
75.6 km

- 12. Take exit 5 for NS-142 toward Springhill/Parrsboro

500 m

Follow NS-142 S and Nova Scotia Trunk 2 S to Herrett Rd in Springhill

9 min (9.1 km)

- ⬅ 13. Turn left onto NS-142 S

6.2 km

- ⬅ 14. Turn left onto Nova Scotia Trunk 2 S (signs for NS-2 E/NS-321 N/Springhill/Parrsboro)

1.6 km

- ⬅ 15. Turn left to stay on Nova Scotia Trunk 2 S (signs for Southampton/Parrsboro)

350 m

- ➡ 16. Turn right to stay on Nova Scotia Trunk 2 S

350 m

- ⬅ 17. Turn left onto McGee Street Extension

130 m

- ⬅ 18. Turn left onto Herrett Rd

ⓘ Destination will be on the right

400 m

93 Herrett Rd

Springhill, NS B0M 1X0

These directions are for planning purposes only. You may find that construction projects, traffic, weather, or other events may cause conditions to differ from the map results, and you should plan your route accordingly. You must obey all signs or notices regarding your route.